

SIGNS

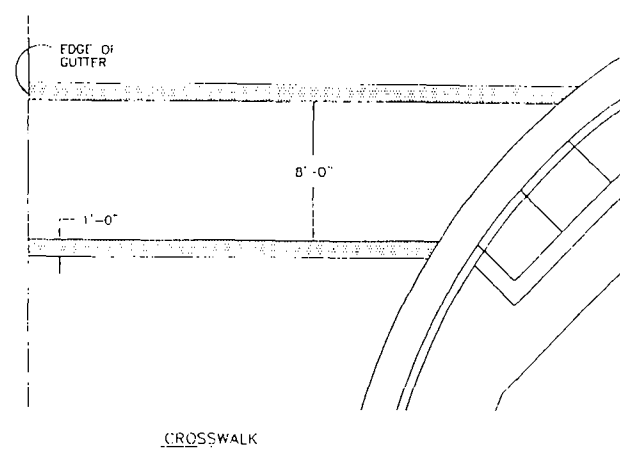
TYPE	WORK	QUANTITY
BOAT PREP AREA	RELOCATE	1 EA
ROAD PREP AREA	INSTALL	2 EA
R2 25mph	INSTALL	1 EA
R1 WITH TYPE K MARKER	INSTALL	1 EA
5 min PARKING	INSTALL	1 EA
ACCESSIBLE SIGN	INSTALL	2 EA
ACCESSIBLE SIGN	RELOCATE	1 EA
SIDEWALK NOT ACCESSIBLE	INSTALL	1 EA
LARGE STALLS RESERVED	INSTALL	1 EA

MARKINGS & TRAFFIC LINES

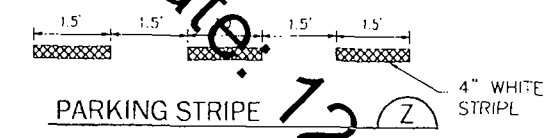
TYPE	QUANTITY
STOP WITH BAR	5 EA
HANDICAPPED PARKING SYMBOL	7 EA
TYPE 1 (10) ARROW	14 EA
NO PARKING	8 EA
CROSSWALK	1 EA
BOAT PREP	1 EA
DETAIL 1	1370 LF
4-INCH YELLOW SOLID	38 LF
4-INCH WHITE SOLID	7480 LF
8-INCH WHITE SOLID	121 LF
4-INCH WHITE ISLAND	5 EA

QUANTITY SUMMARY

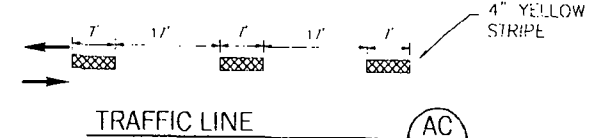
NOTE:
1. FINAL LOCATION OF CROSSWALK TO BE DETERMINED BY ENGINEER



DETAIL 3



DETAIL 1



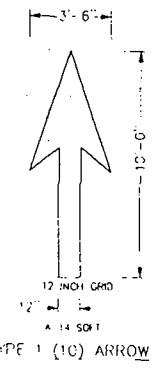
BOAT PREP
A-4 SOFT WORD

BOAT PREP MARKING (AA)

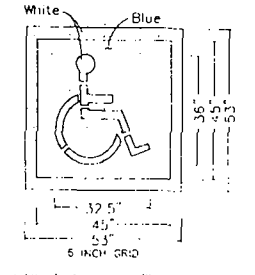
NO PARKING
A-5 SOFT WORD

NO PARKING MARKING (AB)

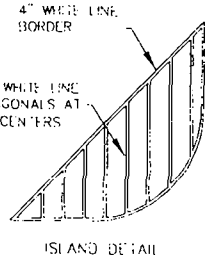
STOP
A-22 SOFT WORD



TYPE 1 (10) ARROW



A (White) - 5 SOFT A (Blue) - 14 SOFT
HANDICAPPED PARKING SYMBOL



ISLAND DETAIL

PAVEMENT MARKINGS (AD)



95% DESIGN SUBMITTAL
NOT FOR CONSTRUCTION
8-8-03

REV	DATE	BY	APPR	DESCRIPTION

DESIGNED BY: K. DOGUD	VERIFY SCALE
DRAWN BY: K. DOGUD	BAR IS ONE INCH ON ORIGINAL DRAWING
CHECKED BY: S. WARD	0
IN CHARGE: M. SMITH	IF NOT ONE INCH ON THIS SHEET, ADJUST SCALES ACCORDINGLY
DATE: 8.21.04	

M.H.M. M.H.M. INC. ENGINEERING - SURVEYING
529 "J" STREET MARYSVILLE, CALIF. 95901
PHONE: 330.742.4180 FAX: 330.742.3474

Y.C.W.A. YUBA COUNTY WATER AGENCY
COTTAGE CREEK PARKING LOT IMPROVEMENTS

COTTAGE CREEK
PAVEMENT DELINEATION

SCALE OF ORIGINAL 1" = 60 HORIZ 1" = 48 VERT
99150406
DRAWING NO. PD 1
SHEET 18

95% DESIGN SUBMITTAL FERC # 2246-045