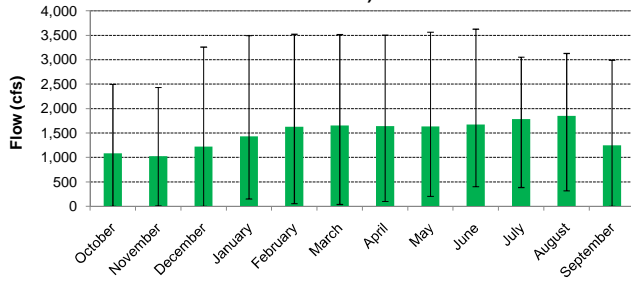
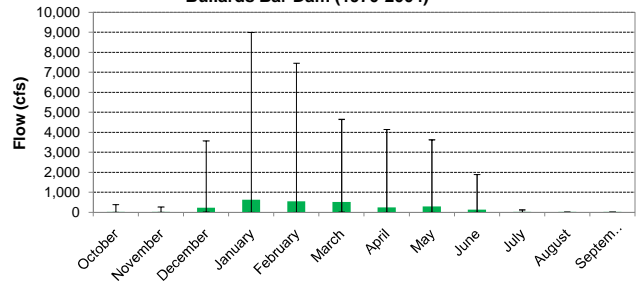


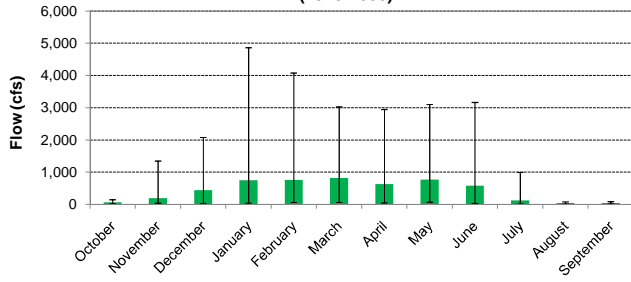
Average Monthly Flow through the Colgate Powerplant (1970-2008)



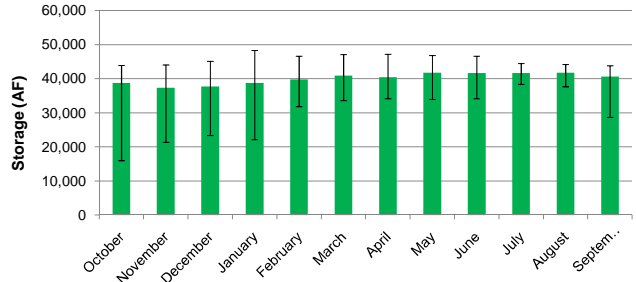
Average Monthly Flow on the North Yuba River below New Bullards Bar Dam (1970-2004)



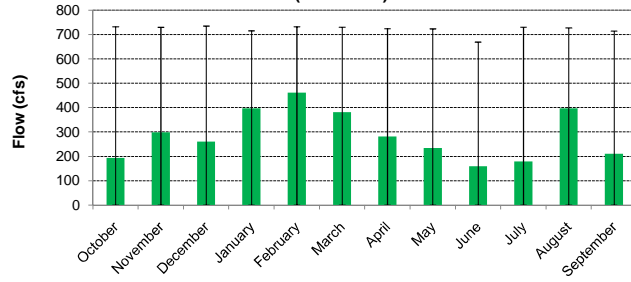
Average Monthly Flow on the South Yuba River at Jones Bar (1970-2008)



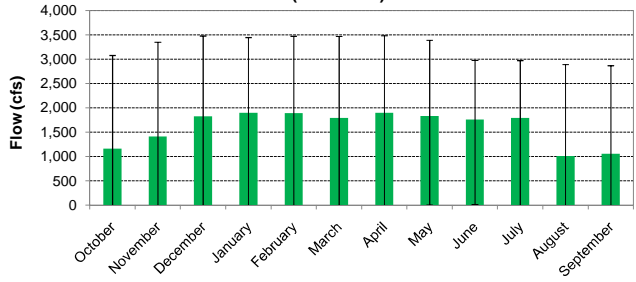
Average Monthly Storage in Englebright Reservoir (1970-2008)



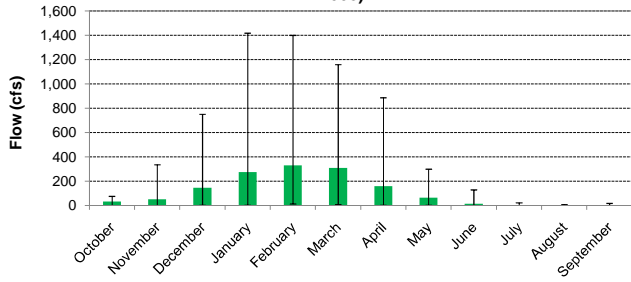
Average Monthly Flow through the Narrows 1 Powerhouse (1970-2008)



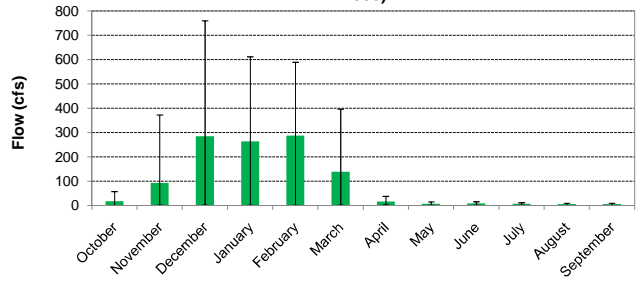
Average Monthly Flow through the Narrows 2 Powerhouse (1970-2008)



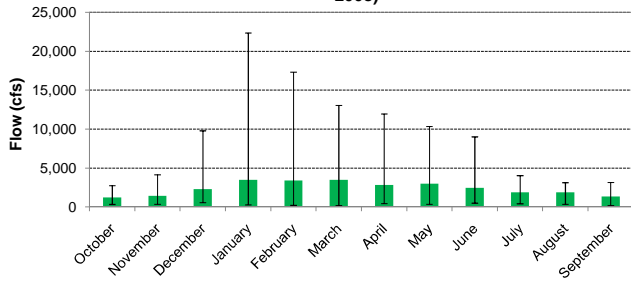
Average Monthly Flow on Deer Creek near Smartville (1970-2008)



Average Monthly Flow on Dry Creek near Browns Valley (1970-2008)



Average Monthly Flow on the Yuba River near Smartville (1970-2008)



Average Monthly Flow on the Yuba River near Marysville (1970-2008)

