

Technical Memorandum 3-8
Stream Fish Populations Upstream of Englebright Reservoir

Attachment 3-8B
Representative Photos of Sites

Yuba River Development Project
FERC Project No. 2246

November 2013

©2013, Yuba County Water Agency
All Rights Reserved

Table of Contents

Section No.	Description	Page No.
1.0	Introduction.....	1

List of Figures

Figure No.	Description	Page No.
1.	Oregon Creek Upstream of Log Cabin Dam, bottom of site looking downstream 2012.....	3
2.	Oregon Creek Upstream of Log Cabin Dam, bottom of site looking downstream 2013.....	3
3.	Oregon Creek Upstream of Log Cabin Dam, bottom of site looking upstream 2012.....	3
4.	Oregon Creek Upstream of Log Cabin Dam, bottom of site looking upstream 2013.....	3
5.	Oregon Creek Upstream of Log Cabin Dam, top of site looking downstream 2012.....	4
6.	Oregon Creek Upstream of Log Cabin Dam, top of site looking downstream 2013.....	4
7.	Oregon Creek Upstream of Log Cabin Dam, top of pool looking upstream 2012.	4
8.	Oregon Creek Upstream of Log Cabin Dam, top of pool looking upstream 2013.	4
9.	Oregon Creek Upstream of the Middle Yuba River, bottom of site looking downstream 2012.	5
10.	Oregon Creek Upstream of the Middle Yuba River, bottom of site looking downstream 2013.	5
11.	Oregon Creek Upstream of the Middle Yuba River, bottom of site looking upstream 2012.	5
12.	Oregon Creek Upstream of the Middle Yuba River, bottom of site looking upstream 2013.	5
13.	Oregon Creek Upstream of the Middle Yuba River, top of site looking downstream 2012.....	6
14.	Oregon Creek Upstream of the Middle Yuba River, top of site looking downstream 2013.....	6
15.	Oregon Creek Upstream of the Middle Yuba River, top of site looking upstream 2012.....	6
16.	Oregon Creek Upstream of the Middle Yuba River, top of site looking upstream 2013.....	6
17.	Middle Yuba River Upstream of Our House Dam, bottom of site looking downstream 2012.	7
18.	Middle Yuba River Upstream of Our House Dam, middle of site looking downstream 2013.	7
19.	Middle Yuba River Upstream of Our House Dam, bottom of site looking upstream 2012.....	7
20.	Middle Yuba River Upstream of Our House Dam, bottom of site looking upstream 2013.....	7
21.	Middle Yuba River Upstream of Our House Dam, top of site looking downstream 2012.....	8
22.	Middle Yuba River Upstream of Our House Dam, top of site looking downstream 2013.....	8
23.	Middle Yuba River Upstream of Our House Dam, top of site looking upstream 2012.....	8
24.	Middle Yuba River Upstream of Our House Dam, top of site looking upstream 2013.....	8
25.	Middle Yuba River Downstream of Our House Dam, bottom of site looking downstream 2012.	9
26.	Middle Yuba River Downstream of Our House Dam, bottom of site looking downstream 2013.	9

List of Figures (continued)

Figure No.	Description	Page No.
27.	Middle Yuba River Downstream of Our House Dam, bottom of site looking upstream 2012.	9
28.	Middle Yuba River Downstream of Our House Dam, bottom of site looking upstream 2013.	9
29.	Middle Yuba River Downstream of Our House Dam, top of site looking downstream 2012.	10
30.	Middle Yuba River Downstream of Our House Dam, top of site looking downstream 2013.	10
31.	Middle Yuba River Downstream of Our House Dam, top of site looking upstream 2012.	10
32.	Middle Yuba River Downstream of Our House Dam, top of site looking upstream 2013.	10
33.	Middle Yuba River Upstream of Oregon Creek, bottom of site looking downstream 2012.	11
34.	Middle Yuba River Upstream of Oregon Creek, bottom of site looking downstream 2013.	11
35.	Middle Yuba River Upstream of Oregon Creek, bottom of site looking upstream 2012.	11
36.	Middle Yuba River Upstream of Oregon Creek, bottom of site looking upstream 2013.	11
37.	Middle Yuba River Upstream of Oregon Creek, top of site looking downstream 2012.	12
38.	Middle Yuba River Upstream of Oregon Creek, top of site looking across channel 2013.	12
39.	Middle Yuba River Upstream of Oregon Creek, top of site looking upstream 2012.	12
40.	Middle Yuba River Upstream of Oregon Creek, middle of site looking upstream 2013.	12
41.	Middle Yuba River Downstream of Moonshine Creek, bottom of site looking downstream 2012.	13
42.	Middle Yuba River Downstream of Moonshine Creek, looking downstream at bottom of site 2013.	13
43.	Middle Yuba River Downstream of Moonshine Creek, bottom of site looking upstream 2012.	13
44.	Middle Yuba River Downstream of Moonshine Creek, bottom of site looking upstream 2013.	13
45.	Middle Yuba River Downstream of Moonshine Creek, top of site looking downstream 2012.	14
46.	Middle Yuba River Downstream of Moonshine Creek, top of site looking across channel 2013.	14
47.	Middle Yuba River Downstream of Moonshine Creek, top of site looking across channel 2012.	14
48.	Middle Yuba River Downstream of Moonshine Creek, middle of site looking upstream 2013.	14
49.	Middle Yuba River Downstream of Yellowjacket Creek, bottom of site looking downstream 2012.	15
50.	Middle Yuba River Downstream of Yellowjacket Creek, bottom of site looking downstream 2013.	15
51.	Middle Yuba River Downstream of Yellowjacket Creek, bottom of site looking upstream 2012.	15

List of Figures (continued)
Description

Figure No.	Description	Page No.
52.	Middle Yuba River Downstream of Yellowjacket Creek, bottom of site looking upstream 2013.	15
53.	Middle Yuba River Downstream of Yellowjacket Creek, top of site looking downstream 2012.	16
54.	Middle Yuba River Downstream of Yellowjacket Creek, top of site looking downstream 2013.	16
55.	Middle Yuba River Downstream of Yellowjacket Creek, middle of site looking upstream 2012.	16
56.	Middle Yuba River Downstream of Yellowjacket Creek, top of site looking upstream 2013.	16
57.	North Yuba River Upstream of Middle Yuba River, bottom of site looking downstream 2012.	17
58.	North Yuba River Upstream of Middle Yuba River, bottom of site looking downstream 2013.	17
59.	North Yuba River Upstream of Middle Yuba River, bottom of site looking upstream 2012.	17
60.	North Yuba River Upstream of Middle Yuba River, bottom of site looking upstream 2013.	17
61.	North Yuba River Upstream of Middle Yuba River, top of site looking downstream 2012.	18
62.	North Yuba River Upstream of Middle Yuba River, top of site looking downstream 2013.	18
63.	North Yuba River Upstream of Middle Yuba River, top of site looking upstream 2012.	18
64.	North Yuba River Upstream of Middle Yuba River, top of site looking upstream 2013.	18
65.	Yuba River Downstream of Middle Yuba River, bottom of site looking downstream 2012.	19
66.	Yuba River Downstream of Middle Yuba River, bottom of site looking across the channel 2013.	19
67.	Yuba River Downstream of Middle Yuba River, bottom of site looking upstream 2012.	19
68.	Yuba River Downstream of Middle Yuba River, bottom of site looking upstream 2013.	19
69.	Yuba River Downstream of Middle Yuba River, top of site looking downstream 2012.	20
70.	Yuba River Downstream of Middle Yuba River, top of site looking downstream 2013.	20
71.	Yuba River Downstream of Middle Yuba River, top of site looking upstream 2012.	20
72.	Yuba River Downstream of Middle Yuba River, middle of site looking upstream 2013.	20
73.	Yuba River Upstream of Colgate Powerhouse, bottom of site looking downstream 2012.	21
74.	Yuba River Upstream of Colgate Powerhouse, bottom of site looking downstream 2013.	21
75.	Yuba River Upstream of Colgate Powerhouse, bottom of site looking upstream 2012.	21
76.	Yuba River Upstream of Colgate Powerhouse, bottom of site looking upstream 2013.	21
77.	Yuba River Upstream of Colgate Powerhouse, top of site looking downstream 2012.	22
78.	Yuba River Upstream of Colgate Powerhouse, top of site looking downstream 2013.	22
79.	Yuba River Upstream of Colgate Powerhouse, top of site looking upstream 2012.	22
80.	Yuba River Upstream of Colgate Powerhouse, top of site looking upstream 2013.	22

List of Figures (continued)		
Figure No.	Description	Page No.
81.	Yuba River Downstream of Colgate Powerhouse, bottom of site looking downstream 2012.	23
82.	Yuba River Downstream of Colgate Powerhouse, bottom of site looking downstream 2013.	23
83.	Yuba River Downstream of Colgate Powerhouse, bottom of site looking upstream 2012.	23
84.	Yuba River Downstream of Colgate Powerhouse, bottom of site looking upstream 2013.	23
85.	Yuba River Downstream of Colgate Powerhouse, top of site looking downstream 2012.	24
86.	Yuba River Downstream of Colgate Powerhouse, top of site looking across the channel 2013.	24
87.	Yuba River Downstream of Colgate Powerhouse, top of site looking upstream 2012.	24
88.	Yuba River Downstream of Colgate Powerhouse, top of site looking upstream 2013.	24

1.0 Introduction

This photo log contains images from the upstream and downstream extents of each of the sites visited during field efforts for Study 3.8, Stream Fish Populations Upstream of Englebright Reservoir, during the 2012 and 2013 seasons. Photos are displayed by Sub Basin in the following order: Oregon Creek, Middle Yuba River, North Yuba River, and Yuba River. Each photo from 2012 is displayed on the left with a corresponding photo taken from a similar location during the 2013 season on the right.

Page Left Blank



Figure 1. Oregon Creek Upstream of Log Cabin Dam, bottom of site looking downstream 2012.



Figure 2. Oregon Creek Upstream of Log Cabin Dam, bottom of site looking downstream 2013.



Figure 3. Oregon Creek Upstream of Log Cabin Dam, bottom of site looking upstream 2012.



Figure 4. Oregon Creek Upstream of Log Cabin Dam, bottom of site looking upstream 2013.



Figure 5. Oregon Creek Upstream of Log Cabin Dam, top of site looking downstream 2012.



Figure 6. Oregon Creek Upstream of Log Cabin Dam, top of site looking downstream 2013.




Figure 7. Oregon Creek Upstream of Log Cabin Dam, top of pool looking upstream 2012.



Figure 8. Oregon Creek Upstream of Log Cabin Dam, top of pool looking upstream 2013.



Figure 9. Oregon Creek Upstream of the Middle Yuba River, bottom of site looking downstream 2012.



Figure 10. Oregon Creek Upstream of the Middle Yuba River, bottom of site looking downstream 2013.




Figure 11. Oregon Creek Upstream of the Middle Yuba River, bottom of site looking upstream 2012.



Figure 12. Oregon Creek Upstream of the Middle Yuba River, bottom of site looking upstream 2013.



Figure 13. Oregon Creek Upstream of the Middle Yuba River, top of site looking downstream 2012.



Figure 14. Oregon Creek Upstream of the Middle Yuba River, top of site looking downstream 2013.




Figure 15. Oregon Creek Upstream of the Middle Yuba River, top of site looking upstream 2012.




Figure 16. Oregon Creek Upstream of the Middle Yuba River, top of site looking upstream 2013.



Figure 17. Middle Yuba River Upstream of Our House Dam, bottom of site looking downstream 2012.



Figure 18. Middle Yuba River Upstream of Our House Dam, middle of site looking downstream 2013.



Figure 19. Middle Yuba River Upstream of Our House Dam, bottom of site looking upstream 2012.




Figure 20. Middle Yuba River Upstream of Our House Dam, bottom of site looking upstream 2013.



Figure 21. Middle Yuba River Upstream of Our House Dam, top of site looking downstream 2012.



Figure 23. Middle Yuba River Upstream of Our House Dam, top of site looking upstream 2012.



Figure 22. Middle Yuba River Upstream of Our House Dam, top of site looking downstream 2013.



Figure 24. Middle Yuba River Upstream of Our House Dam, top of site looking upstream 2013.



Figure 25. Middle Yuba River Downstream of Our House Dam, bottom of site looking downstream 2012.



Figure 26. Middle Yuba River Downstream of Our House Dam, bottom of site looking downstream 2013.



Figure 27. Middle Yuba River Downstream of Our House Dam, bottom of site looking upstream 2012.



Figure 28. Middle Yuba River Downstream of Our House Dam, bottom of site looking upstream 2013.



Figure 29. Middle Yuba River Downstream of Our House Dam, top of site looking downstream 2012.



Figure 30. Middle Yuba River Downstream of Our House Dam, top of site looking downstream 2013.



Figure 31. Middle Yuba River Downstream of Our House Dam, top of site looking upstream 2012.




Figure 32. Middle Yuba River Downstream of Our House Dam, top of site looking upstream 2013.



Figure 33. Middle Yuba River Upstream of Oregon Creek, bottom of site looking downstream 2012.



Figure 34. Middle Yuba River Upstream of Oregon Creek, bottom of site looking downstream 2013.



Figure 35. Middle Yuba River Upstream of Oregon Creek, bottom of site looking upstream 2012.



Figure 36. Middle Yuba River Upstream of Oregon Creek, bottom of site looking upstream 2013.



Figure 37. Middle Yuba River Upstream of Oregon Creek, top of site looking downstream 2012.



Figure 38. Middle Yuba River Upstream of Oregon Creek, top of site looking across channel 2013.



Figure 39. Middle Yuba River Upstream of Oregon Creek, top of site looking upstream 2012.



Figure 40. Middle Yuba River Upstream of Oregon Creek, middle of site looking upstream 2013.



Figure 41. Middle Yuba River Downstream of Moonshine Creek, bottom of site looking downstream 2012.



Figure 42. Middle Yuba River Downstream of Moonshine Creek, looking downstream at bottom of site 2013.



Figure 43. Middle Yuba River Downstream of Moonshine Creek, bottom of site looking upstream 2012.



Figure 44. Middle Yuba River Downstream of Moonshine Creek, bottom of site looking upstream 2013.



Figure 45. Middle Yuba River Downstream of Moonshine Creek, top of site looking downstream 2012.



Figure 47. Middle Yuba River Downstream of Moonshine Creek, top of site looking across channel 2012.



Figure 46. Middle Yuba River Downstream of Moonshine Creek, top of site looking across channel 2013.



Figure 48. Middle Yuba River Downstream of Moonshine Creek, middle of site looking upstream 2013.



Figure 49. Middle Yuba River Downstream of Yellowjacket Creek, bottom of site looking downstream 2012.



Figure 50. Middle Yuba River Downstream of Yellowjacket Creek, bottom of site looking downstream 2013.



Figure 51. Middle Yuba River Downstream of Yellowjacket Creek, bottom of site looking upstream 2012.



Figure 52. Middle Yuba River Downstream of Yellowjacket Creek, bottom of site looking upstream 2013.



Figure 53. Middle Yuba River Downstream of Yellowjacket Creek, top of site looking downstream 2012.



Figure 54. Middle Yuba River Downstream of Yellowjacket Creek, top of site looking downstream 2013.



Figure 55. Middle Yuba River Downstream of Yellowjacket Creek, middle of site looking upstream 2012.



Figure 56. Middle Yuba River Downstream of Yellowjacket Creek, top of site looking upstream 2013.



Figure 57. North Yuba River Upstream of Middle Yuba River, bottom of site looking downstream 2012.



Figure 58. North Yuba River Upstream of Middle Yuba River, bottom of site looking downstream 2013.



Figure 59. North Yuba River Upstream of Middle Yuba River, bottom of site looking upstream 2012.



Figure 60. North Yuba River Upstream of Middle Yuba River, bottom of site looking upstream 2013.



Figure 61. North Yuba River Upstream of Middle Yuba River, top of site looking downstream 2012.



Figure 62. North Yuba River Upstream of Middle Yuba River, top of site looking downstream 2013.



Figure 63. North Yuba River Upstream of Middle Yuba River, top of site looking upstream 2012.



Figure 64. North Yuba River Upstream of Middle Yuba River, top of site looking upstream 2013.



Figure 65. Yuba River Downstream of Middle Yuba River, bottom of site looking downstream 2012.



Figure 66. Yuba River Downstream of Middle Yuba River, bottom of site looking across the channel 2013.



Figure 67. Yuba River Downstream of Middle Yuba River, bottom of site looking upstream 2012.



Figure 68. Yuba River Downstream of Middle Yuba River, bottom of site looking upstream 2013.



Figure 69. Yuba River Downstream of Middle Yuba River, top of site looking downstream 2012.



Figure 70. Yuba River Downstream of Middle Yuba River, top of site looking downstream 2013.



Figure 71. Yuba River Downstream of Middle Yuba River, top of site looking upstream 2012.




Figure 72. Yuba River Downstream of Middle Yuba River, middle of site looking upstream 2013.



Figure 73. Yuba River Upstream of Colgate Powerhouse, bottom of site looking downstream 2012.



Figure 74. Yuba River Upstream of Colgate Powerhouse, bottom of site looking downstream 2013.



Figure 75. Yuba River Upstream of Colgate Powerhouse, bottom of site looking upstream 2012.



Figure 76. Yuba River Upstream of Colgate Powerhouse, bottom of site looking upstream 2013.



Figure 77. Yuba River Upstream of Colgate Powerhouse, top of site looking downstream 2012.



Figure 78. Yuba River Upstream of Colgate Powerhouse, top of site looking downstream 2013.



Figure 79. Yuba River Upstream of Colgate Powerhouse, top of site looking upstream 2012.



Figure 80. Yuba River Upstream of Colgate Powerhouse, top of site looking upstream 2013.



Figure 81. Yuba River Downstream of Colgate Powerhouse, bottom of site looking downstream 2012.



Figure 82. Yuba River Downstream of Colgate Powerhouse, bottom of site looking downstream 2013.



Figure 83. Yuba River Downstream of Colgate Powerhouse, bottom of site looking upstream 2012.



Figure 84. Yuba River Downstream of Colgate Powerhouse, bottom of site looking upstream 2013.



Figure 85. Yuba River Downstream of Colgate Powerhouse, top of site looking downstream 2012.



Figure 87. Yuba River Downstream of Colgate Powerhouse, top of site looking upstream 2012.



Figure 86. Yuba River Downstream of Colgate Powerhouse, top of site looking across the channel 2013.



Figure 88. Yuba River Downstream of Colgate Powerhouse, top of site looking upstream 2013.